AIRPORT LAYOUT PLAN

CASTROVILLE MUNICIPAL AIRPORT (CVB)

CASTROVILLE, TEXAS

SPONSOR

Castroville
MUNICIPAL AIRPORT

PREPARED BY

KSA

July 25, 2023

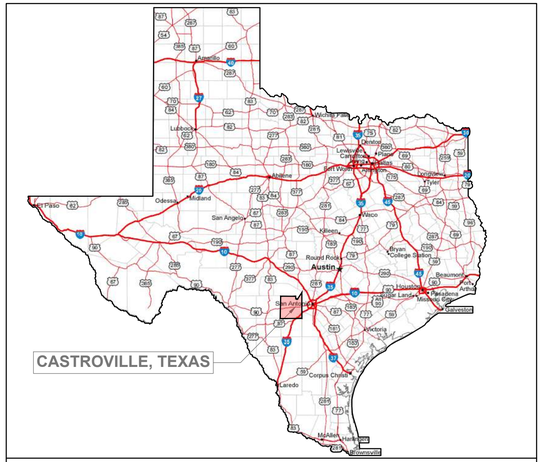

LOCATION MAP

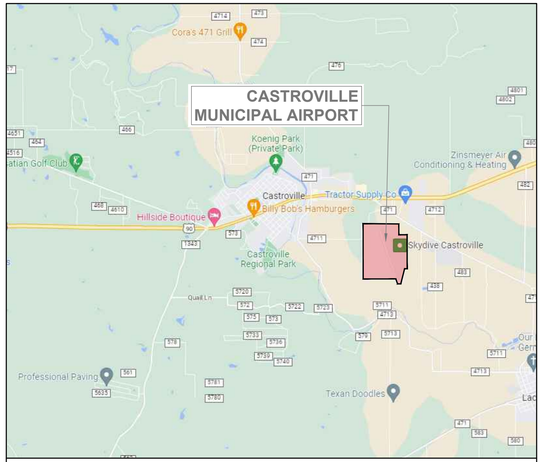

VICINITY MAP

INDEX OF SHEETS

Sheet Number	Sheet Title
1	COVER SHEET
2	AIRPORT DATA SHEET
3	AIRPORT LAYOUT DRAWING - EXISTING
4	AIRPORT LAYOUT DRAWING - ULTIMATE
5	AIRPORT AIRSPACE DRAWING
6	AIRPORT AIRSPACE PLAN - RUNWAY 16-34 EXTENDED APPROACH PROFILES
7	INNER APPROACH SURFACE DRAWING - RUNWAY 16
8	INNER APPROACH SURFACE DRAWING - RUNWAY 34
9	RUNWAY DEPARTURE SURFACE DRAWING - RUNWAY 16
10	RUNWAY DEPARTURE SURFACE DRAWING - RUNWAY 34
11	SIGNIFICANT OBJECTS TABLE I
12	SIGNIFICANT OBJECTS TABLE II
13	AIRPORT TERMINAL AREA DRAWING I
14	AIRPORT TERMINAL AREA DRAWING II
15	AIRPORT LAND USE DRAWING
16	AIRPORT PROPERTY MAP

AIRPORT SPONSOR

CURRENT AND FUTURE DEVELOPMENT DEPICTED ON THIS ALP IS APPROVED AND SUPPORTED BY AIRPORT SPONSOR

TITLE, AIRPORT SPONSORS REPRESENTATIVE

SIGNATURE DATE

DESIGNED BY

SIGNATURE DATE

FAA APPROVAL DATE

KSA

DES: ED
DR: ED
CH: MM
APP: MM

ISSUE RECORD

NO.	BY	DATE	REVISION

Castroville MUNICIPAL AIRPORT

CASTROVILLE
MUNICIPAL AIRPORT
CASTROVILLE, TEXAS

AIRPORT LAYOUT PLAN

COVER SHEET

AIP GRANT NO.	KSA JOB NO.	DATE:
3-48-0215-xx-2019	CAS.043	July 25, 2023

1
SHEET NO.

\\ksa.net\gateway\Projects\CAS043\008 CAD\02 ALP\30 Sheets\CAS043-C-ALP-COVR.dwg : KSA COVER SHEET

ALL-WEATHER WIND COVERAGE DATA

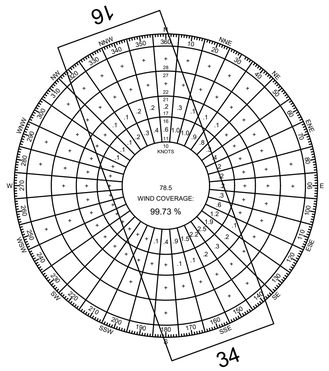

RUNWAY	10.5 KNOTS	13 KNOTS	16 KNOTS
16	84.98%	86.12%	86.92%
34	64.11%	65.79%	66.89%
16-34	96.09%	98.42%	99.73%

OBSERVATIONS: PERIOD= 2011-2020 STATION= 722535, LACKLAND AIRFORCE BASE (KELLY FIELD), FAA ADIP DATA NOT AVAILABLE FOR CVB

DATA SOURCE: DATA PROCESSING DIVISION, NATIONAL CLIMATIC CENTER, NOAA

IFR WIND COVERAGE DATA

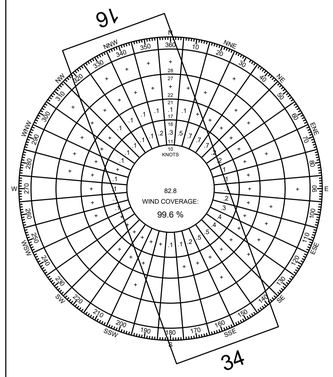

RUNWAY	10.5 KNOTS	13 KNOTS	16 KNOTS
16	88.45%	89.06%	89.56%
34	79.98%	81.18%	81.89%
16-34	97.39%	98.90%	99.76%

OBSERVATIONS: PERIOD= 2011-2020 STATION= 722535, LACKLAND AIRFORCE BASE (KELLY FIELD), FAA ADIP DATA NOT AVAILABLE FOR CVB

DATA SOURCE: DATA PROCESSING DIVISION, NATIONAL CLIMATIC CENTER, NOAA

Declared Distances Table	Runway 17/35			
	Existing		Ultimate	
	16	34	16	34
Take-Off Run Available (TORA)	5001'	5001'	6,000'	6,000'
Take-off Distance Available (TODA)	5001'	5001'	6,000'	6,000'
Accelerate Stop Distance Available (ASDA)	5001'	5001'	6,000'	6,000'
Landing Distance Available (LDA)	5001'	5001'	6,000'	6,000'

Taxiway Data Table	Existing	Ultimate
Taxiway Design Group	2A	2A
Taxiway Width	35'	35'
Taxiway Safety Area Width	79'	79'
Taxiway Object Free Area Width	124'	124'
Taxiway Markings / Lighting	None	MITL / Centerline Markings
Taxiway/Runway Separation	240'	240'

Survey Control Stations			
Designation	Identifier	Latitude	Longitude
CASTPORT (PACS)	AY2100	N 29° 20' 34.143"	W 98° 50' 59.449"
P 1094 (SACS)	AY0887	N 29° 20' 44.851"	W 98° 50' 56.047"
CASTPORT AZ MK (SACS)	AY2101	N 29° 20' 46.689"	W 98° 51' 08.013"
Source: National Geodetic Survey Data Explorer; January 2023			

Modifications to Standards Approval Table			
Approval Date	Airspace Case No.	Standard to be Modified	Description
		None Required	

Runway Data Table	Runway 17/35			
	Existing		Ultimate	
	16	34	16	34
Runway Design Code (RDC)	B-II		B-II	
Runway Reference Code (RRC)	B-II-5000	B-II-5000	B-II-5000	B-II-5000
Pavement Design Strength (X 1,000 LBS.)	15 S		26 S, 40 D	
Pavement Type	ASPHALT		ASPHALT	
Strength by PCN	11/F/C/Y/T		11/F/C/Y/T	
Maximum Gradient	0.29%		0.29%	
Line of Sight	7'		7'	
Percent Wind Coverage (13-Knots)	98.42%		98.42%	
Runway Length & Width	5001' x 75'		6000' x 75'	
Runway Displaced Threshold	N/A	N/A	N/A	N/A
Runway Bearing (True)	160°	340°	160°	340°
Runway End Coordinates (NAD 83)	N 29° 20' 56.05" W 98° 51' 13.58"	N 29° 20' 09.24" W 98° 50' 55.22"	N 29° 20' 56.05" W 98° 51' 13.58"	N 29° 19' 59.89" W 98° 50' 51.54"
Runway End Elevations (NAD 88)	773.9'	762.2 '	773.9'	759.86 '
Displaced Runway End Coordinates (NAD83)	N/A	N/A	N/A	N/A
Displaced Runway End Elevations (NAD88)	N/A	N/A	N/A	N/A
Runway High / Low Point Elevation	773.9' / 762.2 '	773.9' / 762.2 '	773.9' / 759.86 '	773.9' / 759.86 '
Runway Touchdown Zone Elevation (TDZE)	773.9	769.2'	773.9	766.9'
Runway Lighting	MIRL		MIRL	
Runway Marking	NPI		NPI	
Runway Protection Zone Dimensions	500' X 1,000' X 700'	1,000' X 1,700' X 1,510'	1,000' X 1,700' X 1,510'	1,000' X 1,700' X 1,510'
Approach Visibility Minimums	> 1 Mile	> 3/4 Mile	> 3/4 Mile	> 3/4 Mile
Navigational Aids (Electronic)	RNAV, AWOS		RNAV, AWOS	
Visual Aids (Lighting)	MIRL, PAPI-2L, Windcone, Beacon		MIRL, PAPI-2L, Windcone, Beacon	
14 CFR Part 77 Approach Category	C(NP)	C(NP)	C(NP)	C(NP)
14 CFR Part 77 Approach Slope	34:1	34:1	34:1	34:1
Aeronautical Survey Required for Approach	VGS	NVGS	VGS	NVGS
Runway Departure Surface	Yes	Yes	Yes	Yes
Runway Safety Area Width	150'		150'	
Runway Safety Area Beyond R/W End	300'	300'	300'	300'
Runway Safety Area Prior to Threshold	300'	300'	300'	300'
Runway Object Free Area Width	500'		500'	
Runway Object Free Area Beyond R/W End	300'	300'	300'	300'
Runway Object Free Area Prior to Threshold	300'	300'	300'	300'
Runway Obstacle Free Zone Width	400'		400'	
Runway Obstacle Free Zone Length Beyond R/W End	200'	200'	200'	200'
Runway CL to Holdline	200'		200'	
Runway CL to A/C Parking Area	400'		400'	
Approach Surface	5	5	5	5

Airport Data Table	Existing	Ultimate
Airport Reference Code (ARC)	B-II	B-II
Mean Max Temp (Hottest Month)	98° F JULY	98° F JULY
Airport Elevation (AMSL) NAD 88	773.9'	773.9'
Airport & Terminal NAVAID's	GPS	GPS
Miscellaneous Facilities	Awos/ Segmented Circle/ Windcone	Awos/ Segmented Circle/ Windcone
Airport Reference Point (ARP) NAD 83	N 29° 20' 32.65" W 98° 51' 04.42"	N 29° 20' 27.97" W 98° 51' 02.58"
NPIAS Service Level	RGNL	RGNL
State System Role	RGNL BS	RGNL BS
Critical Aircraft	Cessna Citation Sovereign (C680)	Cessna Citation Sovereign (C680)
Wingspan (Feet)	77.83'	53.5'
Undercarriage Width (Feet)	37.39'	21.33'
Approach Speed (knots)	125	126
Maximum Take-off Weight (LBS)	69,700	22,000
Airport Magnetic Variation	3° 54'07" E	
	NOAA, February 2022	

KSA

DES: ED
DR: ED
CH: MM
APP: MM

ISSUE RECORD

NO.	BY	DATE	REVISION

Castroville MUNICIPAL AIRPORT

CASTROVILLE MUNICIPAL AIRPORT
CASTROVILLE, TEXAS

AIRPORT LAYOUT PLAN

AIRPORT DATA SHEET

AIP GRANT NO. 3-48-0215-xx-2019
KSA JOB NO. CAS.043
DATE: July 25, 2023

2
SHEET NO.

\\ksa.net\gateway\Projects\CAS043\008 CAD\02 ALP\30 Sheets\CAS043-C-ALP-ALD.dwg : AIRPORT DATA SHEET

DRAWING LEGEND

ITEM	EXISTING
AIRPORT PROPERTY	
AIRPORT PAVEMENT RUNWAY/TAXIWAY	
AIRPORT PAVEMENT TO BE REMOVED	
ROAD/DRIVE/HIGHWAY	
BUILDING/HANGAR	
WETLANDS	
RUNWAY PROTECTION ZONE (RPZ)	RPZ(e)
BUILDING RESTRICTION LINE (BRL)	BRL
RUNWAY OBJECT FREE AREA (ROFA)	ROFA(e)
RUNWAY SAFETY AREA (RSA)	RSA(e)
RUNWAY OBJECT FREE ZONE (ROFZ)	ROFA(e)

INNER APPROACH OBJECT FREE ZONE (OFZ)	OFZ(e)
TAXIWAY OBJECT FREE AREA (TOFA)	TOFA(e)
TAXIWAY SAFETY AREA (TSA)	TSA(e)
APPROACH SURFACE	AS(e)
FENCE	
RUNWAY END IDENTIFIER LIGHTS (REIL)	
ROTATING BEACON	
AWOS	
PAPI	
WINDCONE	
SEGMENTED CIRCLE	
AIRPORT REFERENCE POINT (ARP)	
PACS AND SACS MARKERS	

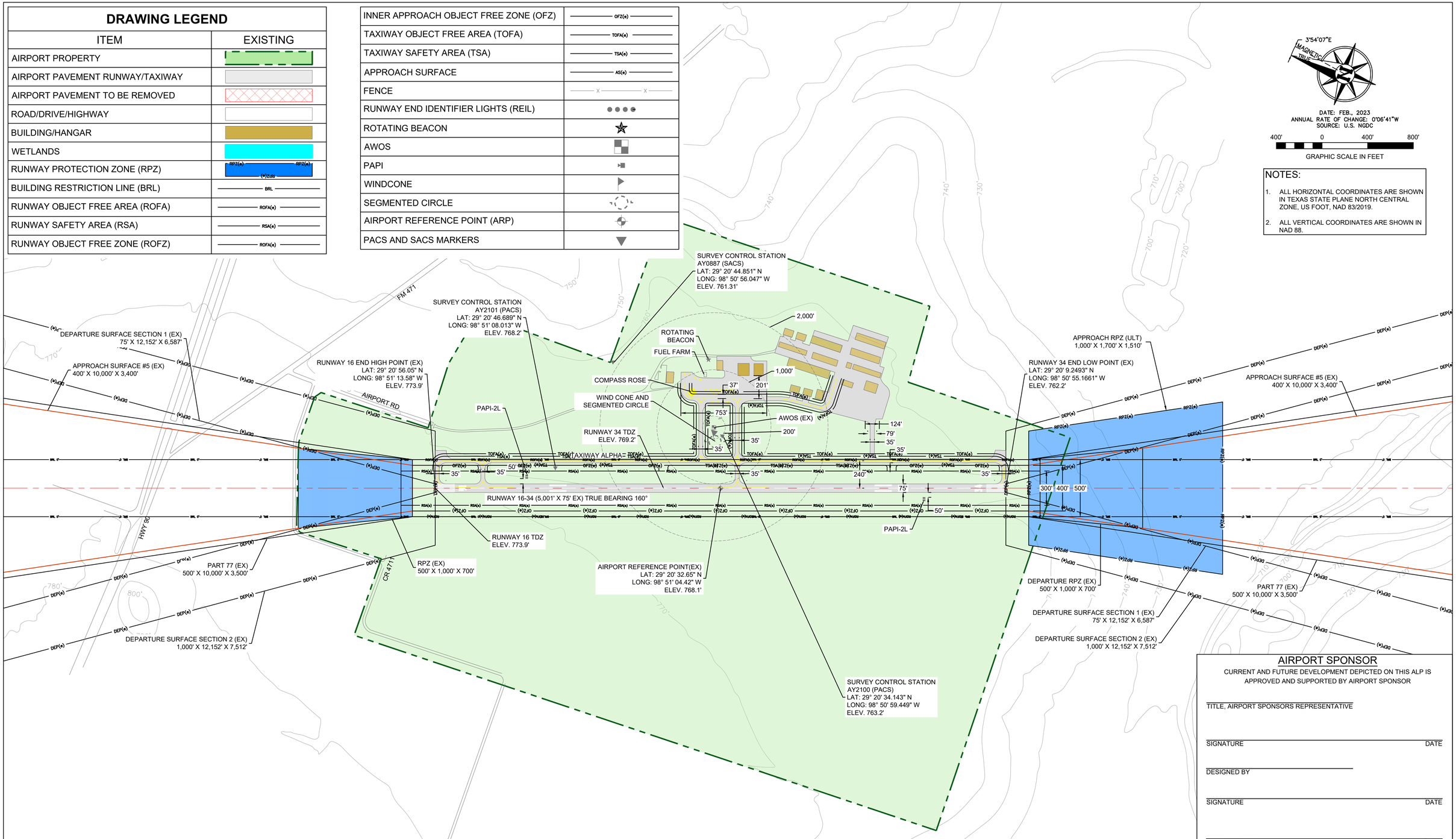

NOTES:

1. ALL HORIZONTAL COORDINATES ARE SHOWN IN TEXAS STATE PLANE NORTH CENTRAL ZONE, US FOOT, NAD 83/2019.
2. ALL VERTICAL COORDINATES ARE SHOWN IN NAD 88.

AIRPORT SPONSOR

CURRENT AND FUTURE DEVELOPMENT DEPICTED ON THIS ALP IS APPROVED AND SUPPORTED BY AIRPORT SPONSOR

TITLE, AIRPORT SPONSORS REPRESENTATIVE

SIGNATURE DATE

DESIGNED BY

SIGNATURE DATE

FAA APPROVAL DATE

KSA

DES: ED
DR: ED
CH: MM
APP: MM

ISSUE RECORD

NO.	BY	DATE	REVISION

Castroville MUNICIPAL AIRPORT

CASTROVILLE MUNICIPAL AIRPORT
CASTROVILLE, TEXAS

AIRPORT LAYOUT PLAN

AIRPORT LAYOUT DRAWING - EXISTING

AIP GRANT NO.	KSA JOB NO.	DATE:
3-48-0215-xx-2019	CAS.043	July 25, 2023

3
SHEET NO.

\\ksa.net\gateway\Projects\CAS043\008 CAD\02 ALP\30 Sheets\CAS043-C-ALP-ALD.dwg : AIRPORT LAYOUT DRAWING - EXISTING

DRAWING LEGEND

ITEM	ULTIMATE
AIRPORT PROPERTY	
AIRPORT PAVEMENT RUNWAY/TAXIWAY	
AIRPORT PAVEMENT TO BE REMOVED	
ROAD/DRIVE/HIGHWAY	
BUILDING/HANGAR	
WETLANDS	
RUNWAY PROTECTION ZONE (RPZ)	RPZ(u) RPZ(u) RPZ(u)
BUILDING RESTRICTION LINE (BRL)	BRL(u)
RUNWAY OBJECT FREE AREA (ROFA)	ROFA(u)
RUNWAY SAFETY AREA (RSA)	RSA(u)
RUNWAY OBJECT FREE ZONE (ROFZ)	ROFA(u)
INNER APPROACH OBJECT FREE ZONE (OFZ)	OFZ(u)

TAXIWAY OBJECT FREE AREA (TOFA)	TOFA(u)
TAXIWAY SAFETY AREA (TSA)	TSA(u)
APPROACH SURFACE	
FENCE	XX
RUNWAY END IDENTIFIER LIGHTS (REIL)	
ROTATING BEACON	
PROPOSED WELL	
AWOS	
PAPI	
WINDCONE	
SEGMENTED CIRCLE	
AIRPORT REFERENCE POINT (ARP)	
PACS AND SACS MARKERS	

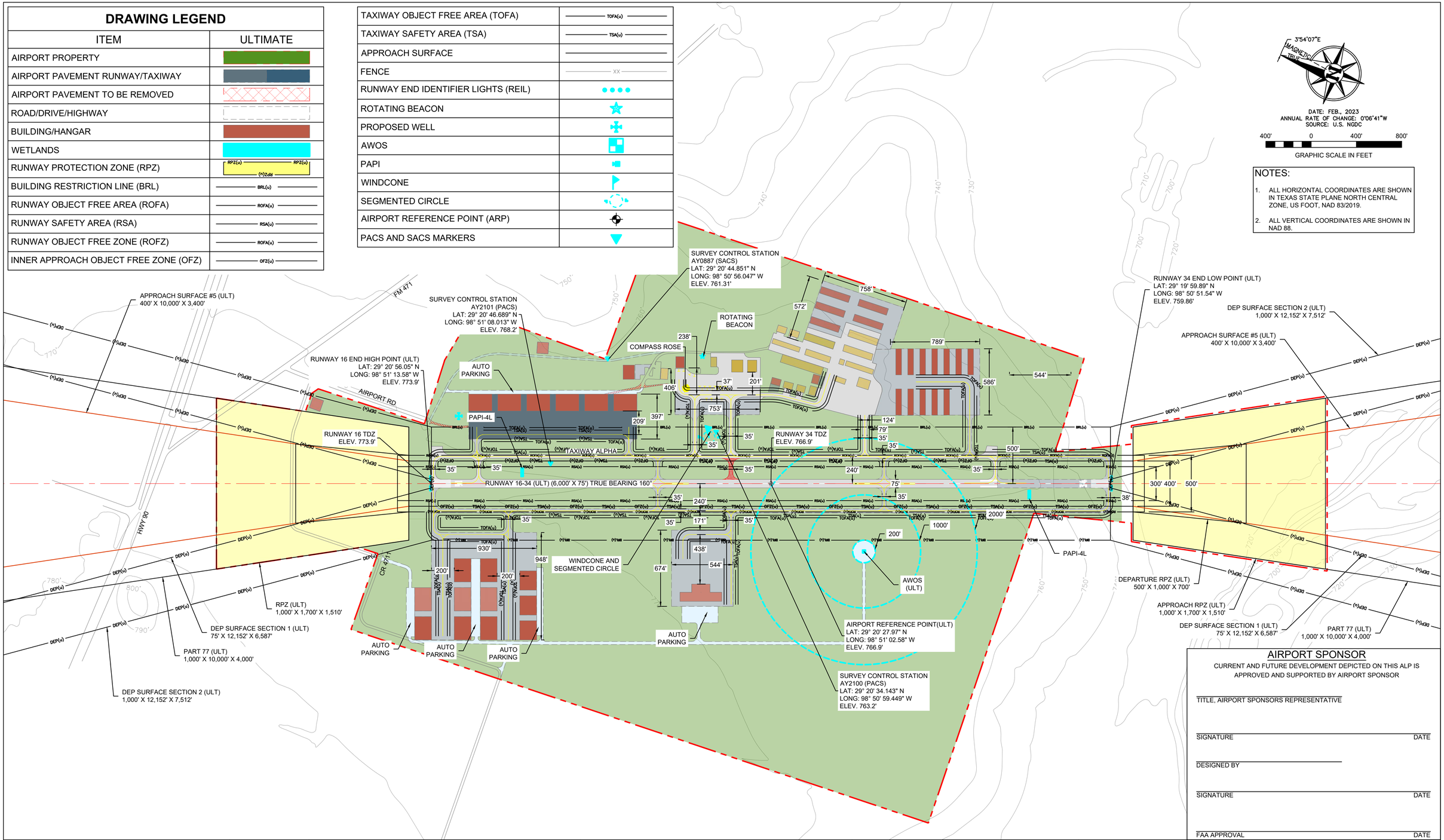

AIRPORT SPONSOR

CURRENT AND FUTURE DEVELOPMENT DEPICTED ON THIS ALP IS APPROVED AND SUPPORTED BY AIRPORT SPONSOR

TITLE, AIRPORT SPONSORS REPRESENTATIVE

SIGNATURE DATE

DESIGNED BY

SIGNATURE DATE

FAA APPROVAL DATE

KSA

DES:	ED
DR:	ED
CH:	MM
APP:	MM

ISSUE RECORD

NO.	BY	DATE	REVISION

Castroville MUNICIPAL AIRPORT

CASTROVILLE MUNICIPAL AIRPORT
CASTROVILLE, TEXAS

AIRPORT LAYOUT PLAN

AIRPORT LAYOUT DRAWING - ULTIMATE

AIP GRANT NO.	KSA JOB NO.	DATE:
3-48-0215-xx-2019	CAS.043	July 25, 2023

4

SHEET NO.

\\ksa.net\gateway\Projects\CAS043\008 CAD\02 ALP\30 Sheets\CAS043-C-ALP-ALD.dwg : AIRPORT LAYOUT DRAWING - ULTIMATE

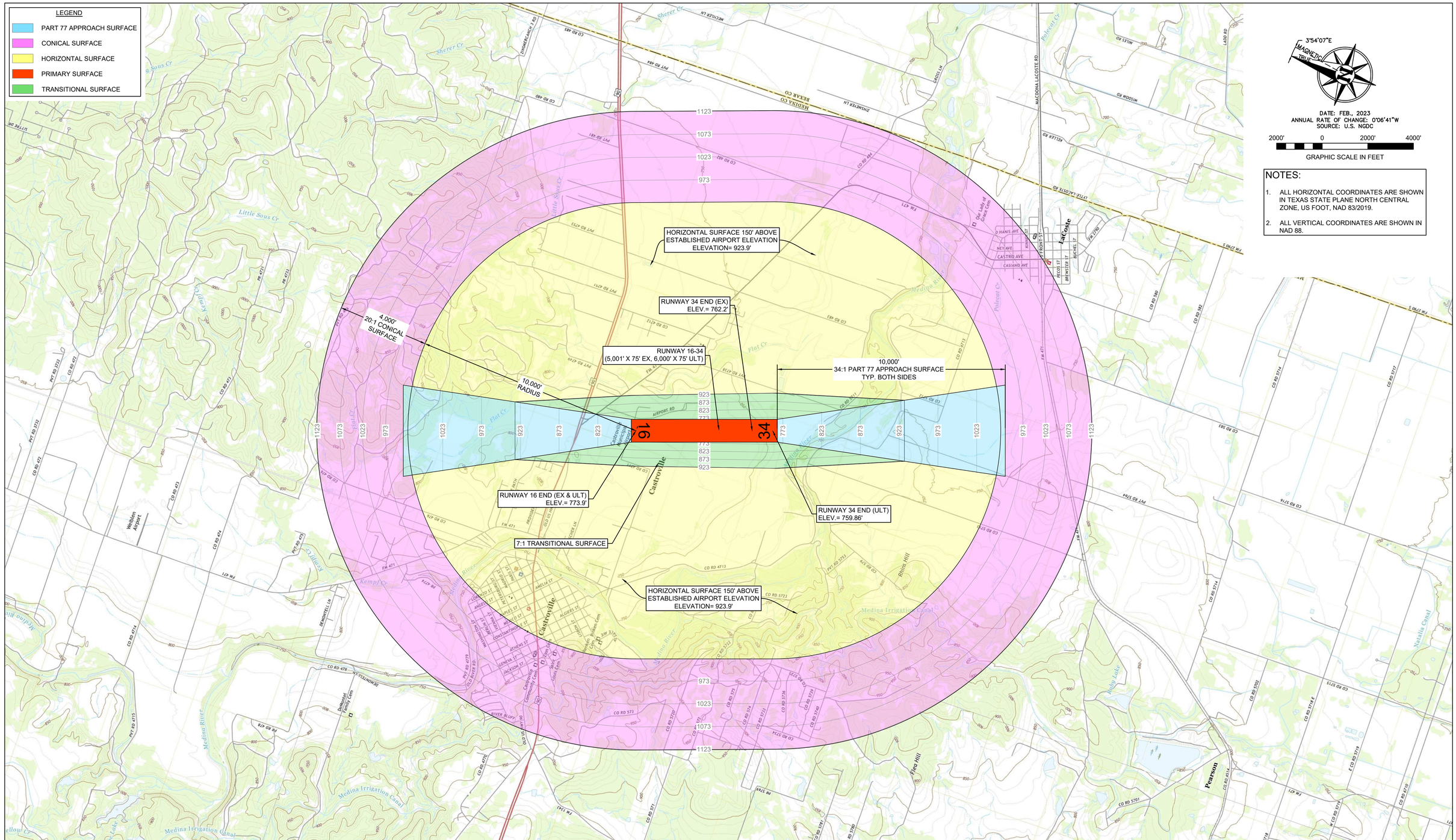

NOTES:

1. ALL HORIZONTAL COORDINATES ARE SHOWN IN TEXAS STATE PLANE NORTH CENTRAL ZONE, US FOOT, NAD 83/2019.
2. ALL VERTICAL COORDINATES ARE SHOWN IN NAD 88.

KSA

DES:	ED
DR:	ED
CH:	MM
APP:	MM

ISSUE RECORD

NO.	BY	DATE	REVISION

Castroville MUNICIPAL AIRPORT

CASTROVILLE MUNICIPAL AIRPORT CASTROVILLE, TEXAS

AIRPORT LAYOUT PLAN

AIRPORT AIRSPACE DRAWING

AIP GRANT NO.	KSA JOB NO.	DATE:
3-48-0215-xx-2019	CAS.043	July 25, 2023

5

SHEET NO.

\\ksa.net\gateway\Projects\CAS043\008 CAD\02 ALP\30 Sheets\CAS043-C-ALP-AAD.dwg : AIRPORT AIRSPACE DRAWING

RUNWAY 16 OBSTRUCTION TABLE

No.	OBJECT DESCRIPTION	LATITIDE (N)	LONGITUDE (W)	DISTANCE FROM RUNWAY END	OFFSET FROM RWY CL	TOP ELEVATION	AMOUNT OF PART 77 PENETRATION	REMEDIATION
1	SEE SHEETS 11 - 12							

NOTES:

1. ALL HORIZONTAL COORDINATES ARE SHOWN IN TEXAS STATE PLANE SOUTH CENTRAL ZONE, US FOOT, NAD 83/2019.
2. ALL VERTICAL COORDINATES ARE SHOWN IN NAD 88.
3. NO OBSTRUCTION SURVEY PROVIDED. OBSTACLE DATA WAS OBTAINED FROM THE FAA AIRPORT DATA ND INFORMATION PORTAL WEBSITE.

300' 0 300' 600'
HORIZONTAL SCALE IN FEET

30' 0 30' 60'
VERTICAL SCALE IN FEET

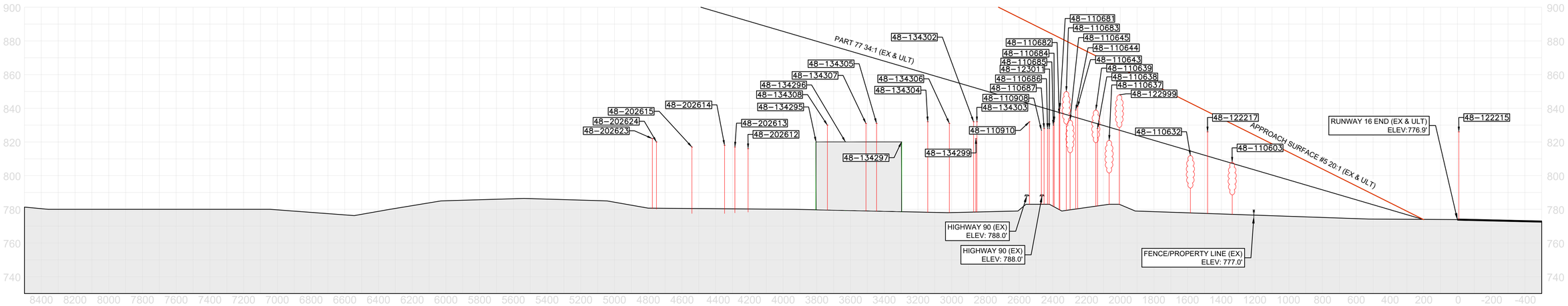

RUNWAY 34 OBSTRUCTION TABLE

No.	OBJECT DESCRIPTION	LATITIDE (N)	LONGITUDE (W)	DISTANCE FROM RUNWAY END	OFFSET FROM RWY CL	TOP ELEVATION	AMOUNT OF PART 77 PENETRATION	REMEDIATION
1	NONE							

KSA

DES: ED	ISSUE RECORD			
DR: ED	NO.	BY	DATE	REVISION
CH: MM				
APP: MM				

Castroville MUNICIPAL AIRPORT

CASTROVILLE MUNICIPAL AIRPORT
CASTROVILLE, TEXAS

AIRPORT LAYOUT PLAN

AIRPORT AIRSPACE PLAN - RUNWAY 16-34 EXTENDED APPROACH PROFILES

AIP GRANT NO.	KSA JOB NO.	DATE:
3-48-0215-xx-2019	CAS.043	July 25, 2023

6
SHEET NO.

\\ksa.net\gateway\Projects\CAS043\008 CAD\02 ALP\30 Sheets\CAS043-C-ALP-PROFILES.dwg : AIRPORT AIRSPACE PLAN - RUNWAY 16-34 EXTENDED APPROACH PROFILES

RUNWAY 16 OBSTRUCTION TABLE

No.	OBJECT DESCRIPTION	LATITIDE (N)	LONGITUDE (W)	DISTANCE FROM RUNWAY END	OFFSET FROM RWY CL	TOP ELEVATION	AMOUNT OF APP PENETRATION	REMEDIATION
1	SEE SHEETS 11 - 12							

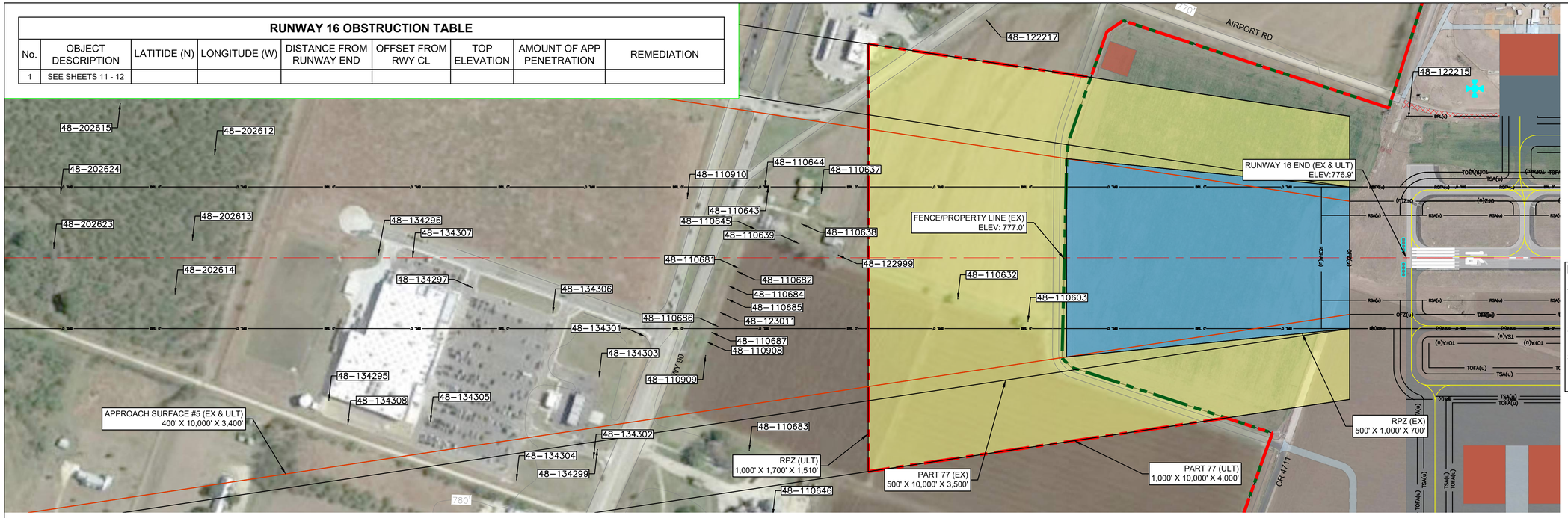

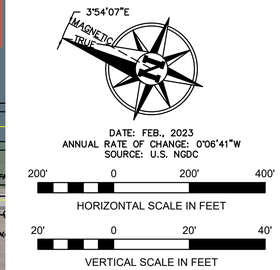

NOTES:

1. ALL HORIZONTAL COORDINATES ARE SHOWN IN TEXAS STATE PLANE SOUTH CENTRAL ZONE, US FOOT, NAD 83/2019.
2. ALL VERTICAL COORDINATES ARE SHOWN IN NAD 88.
3. NO OBSTRUCTION SURVEY PROVIDED. OBSTACLE DATA WAS OBTAINED FROM THE FAA AIRPORT DATA ND INFORMATION PORTAL WEBSITE.



KSA

DES: ED	ISSUE RECORD			
DR: ED	NO.	BY	DATE	REVISION
CH: MM				
APP: MM				

Castroville MUNICIPAL AIRPORT

CASTROVILLE MUNICIPAL AIRPORT
CASTROVILLE, TEXAS

AIRPORT LAYOUT PLAN

INNER APPROACH SURFACE DRAWING - RUNWAY 16

AIP GRANT NO.	KSA JOB NO.	DATE:
3-48-0215-xx-2019	CAS.043	July 25, 2023

7
SHEET NO.

\\ksa.net\gateway\Projects\CAS043\008 CAD\02 ALP\30 Sheets\CAS043-C-ALP-PROFILES.dwg : INNER APPROACH SURFACE DRAWING - RUNWAY 16

RUNWAY 34 OBSTRUCTION TABLE

No.	OBJECT DESCRIPTION	LATITIDE (N)	LONGITUDE (W)	DISTANCE FROM RUNWAY END	OFFSET FROM RWY CL	TOP ELEVATION	AMOUNT OF APP PENETRATION	REMEDIATION
1	SEE SHEETS 11 - 12							

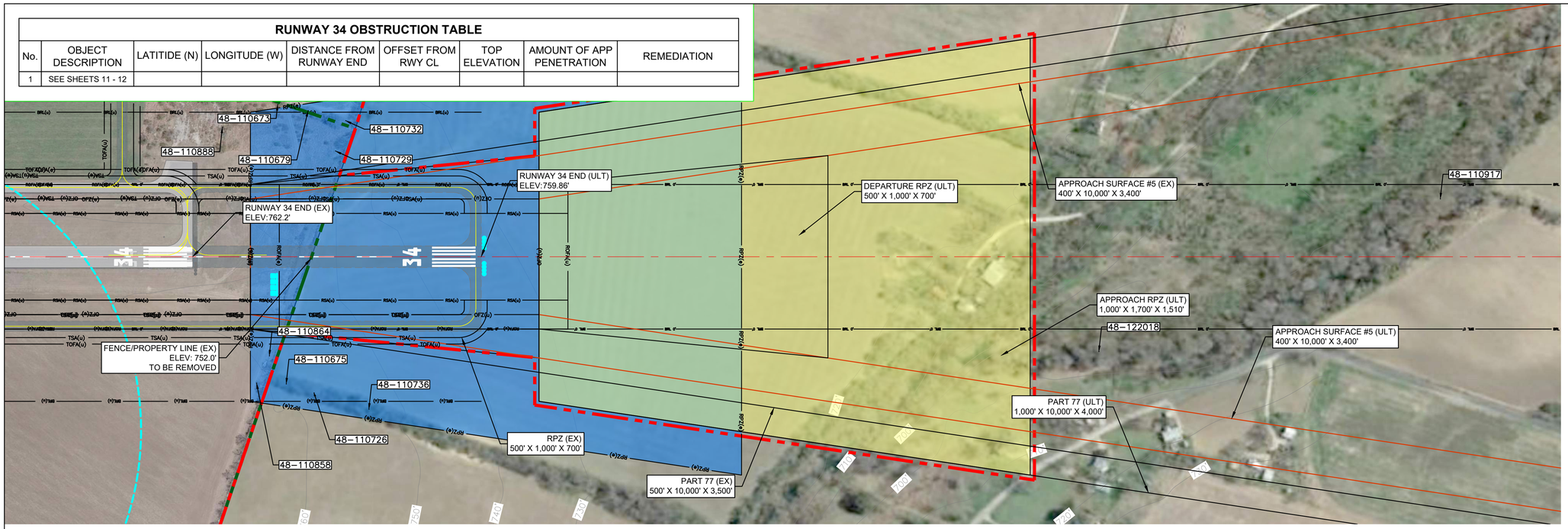



NOTES:

1. ALL HORIZONTAL COORDINATES ARE SHOWN IN TEXAS STATE PLANE SOUTH CENTRAL ZONE, US FOOT, NAD 83/2019.
2. ALL VERTICAL COORDINATES ARE SHOWN IN NAD 88.
3. NO OBSTRUCTION SURVEY PROVIDED. OBSTACLE DATA WAS OBTAINED FROM THE FAA AIRPORT DATA ND INFORMATION PORTAL WEBSITE.

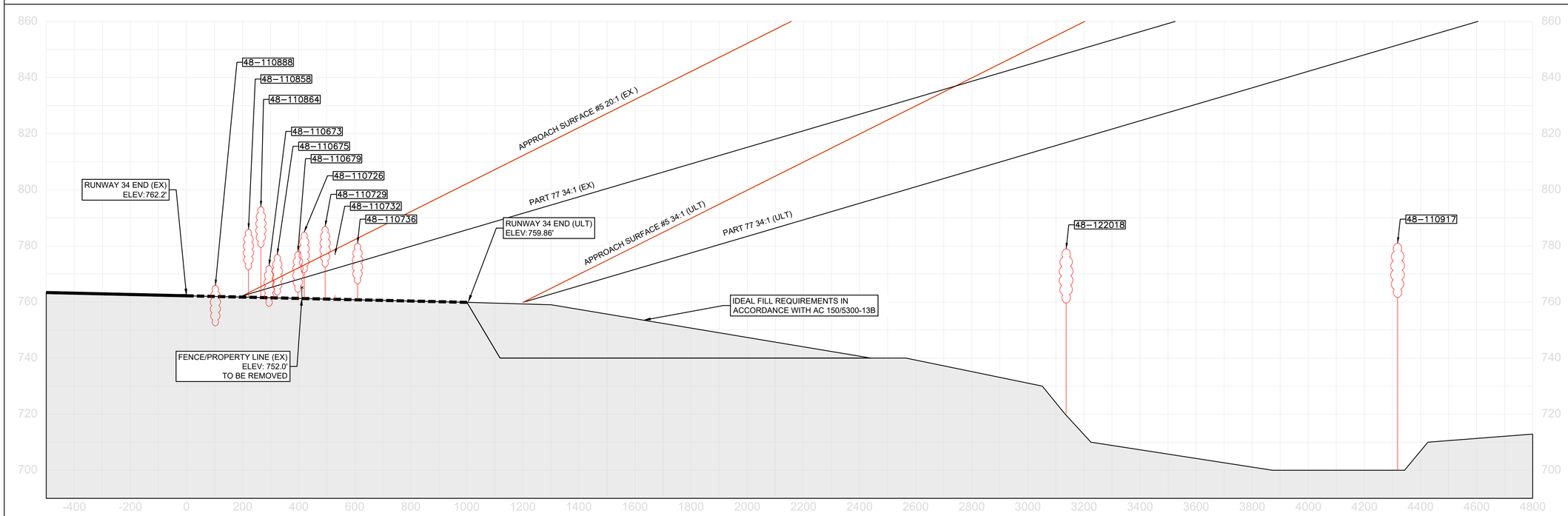

KSA

DES: ED	ISSUE RECORD			
DR: ED	NO.	BY	DATE	REVISION
CH: MM				
APP: MM				

Castroville MUNICIPAL AIRPORT

CASTROVILLE MUNICIPAL AIRPORT
CASTROVILLE, TEXAS

AIRPORT LAYOUT PLAN

INNER APPROACH SURFACE DRAWING - RUNWAY 34

AIP GRANT NO.	KSA JOB NO.	DATE:
3-48-0215-xx-2019	CAS.043	July 25, 2023

8
SHEET NO.

\\ksa.net\gateway\Projects\CAS043\008 CAD\02 ALP\30 Sheets\CAS043-C-ALP-PROFILES.dwg : INNER APPROACH SURFACE DRAWING - RUNWAY 34

RUNWAY 16 OBSTRUCTION TABLE

No.	OBJECT DESCRIPTION	LATITIDE (N)	LONGITUDE (W)	DISTANCE FROM RUNWAY END	OFFSET FROM RWY CL	TOP ELEVATION	AMOUNT OF DEPARTURE PENETRATION	REMEDIATION
1	SEE SHEETS 11 - 12							

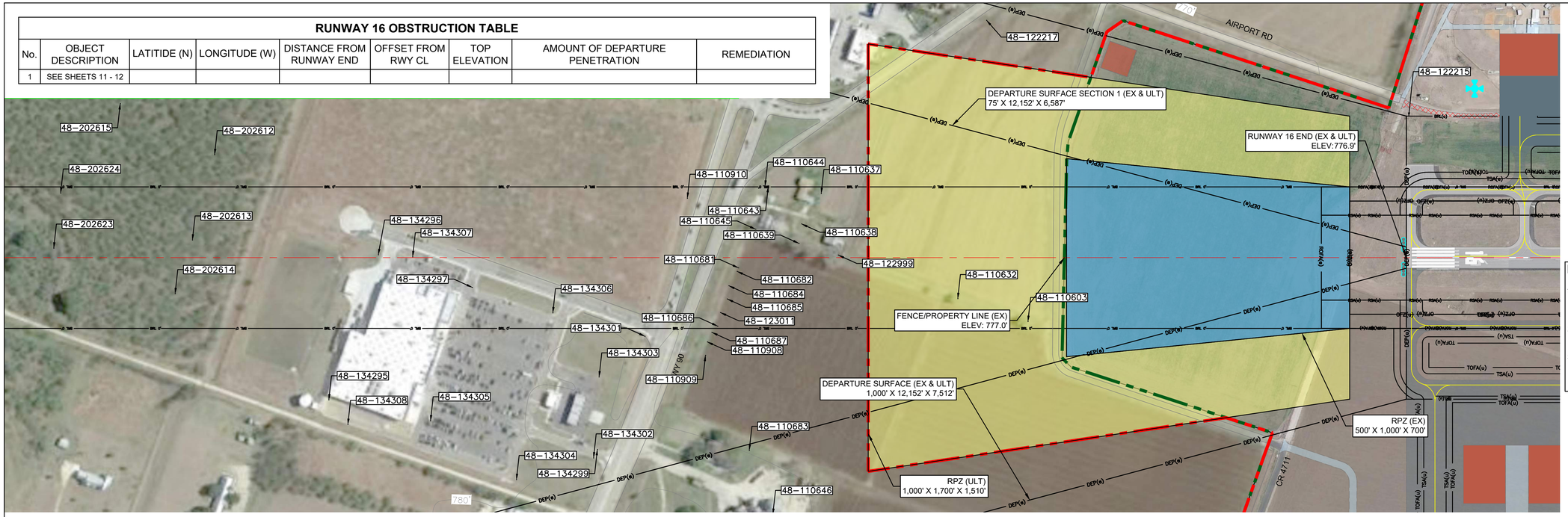

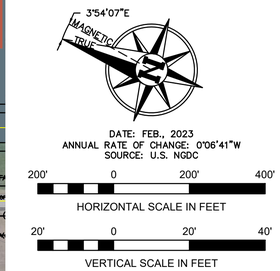

NOTES:

1. ALL HORIZONTAL COORDINATES ARE SHOWN IN TEXAS STATE PLANE SOUTH CENTRAL ZONE, US FOOT, NAD 83/2019.
2. ALL VERTICAL COORDINATES ARE SHOWN IN NAD 88.
3. NO OBSTRUCTION SURVEY PROVIDED. OBSTACLE DATA WAS OBTAINED FROM THE FAA AIRPORT DATA ND INFORMATION PORTAL WEBSITE.

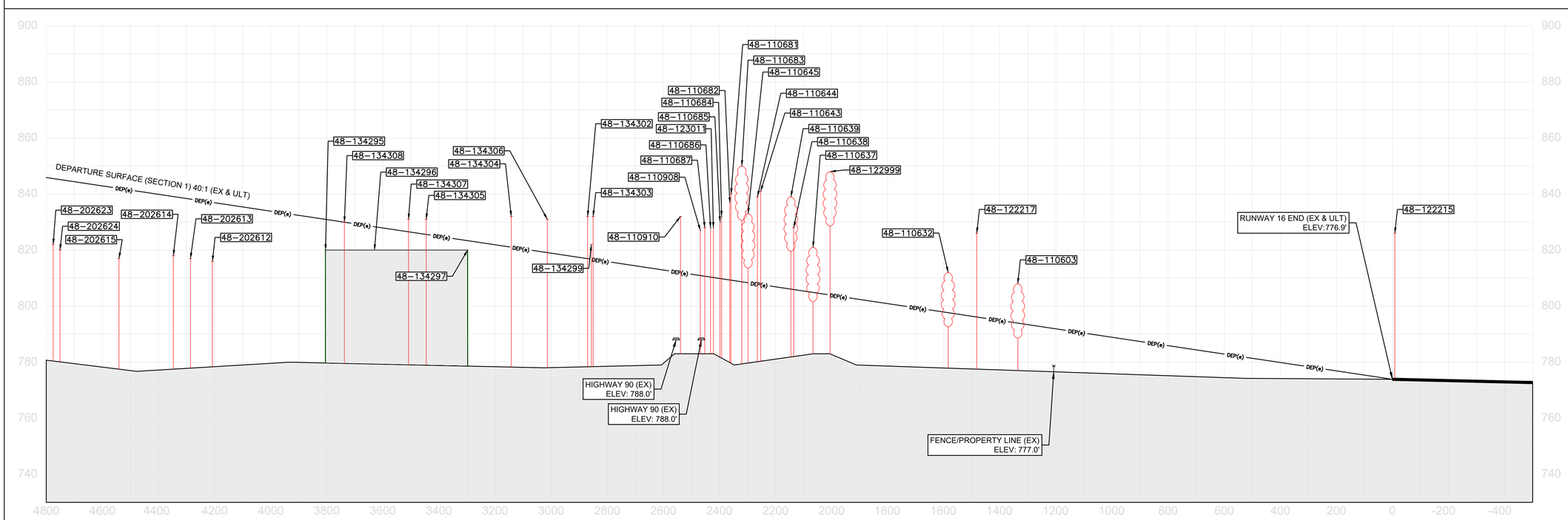

KSA

DES: ED
DR: ED
CH: MM
APP: MM

ISSUE RECORD

NO.	BY	DATE	REVISION

Castroville MUNICIPAL AIRPORT

CASTROVILLE MUNICIPAL AIRPORT
CASTROVILLE, TEXAS

AIRPORT LAYOUT PLAN

RUNWAY DEPARTURE SURFACE DRAWING - RUNWAY 16

AIP GRANT NO.	KSA JOB NO.	DATE:
3-48-0215-xx-2019	CAS.043	July 25, 2023

9
SHEET NO.

\\ksa.net\gateway\Projects\CAS043\008 CAD\02 ALP\30 Sheets\CAS043-C-ALP-PROFILES.dwg : RUNWAY DEPARTURE SURFACE DRAWING - RUNWAY 16

RUNWAY 34 OBSTRUCTION TABLE

No.	OBJECT DESCRIPTION	LATITIDE (N)	LONGITUDE (W)	DISTANCE FROM RUNWAY END	OFFSET FROM RWY CL	TOP ELEVATION	AMOUNT OF DEPARTURE PENETRATION	REMEDIATION
1	SEE SHEETS 11 - 12							

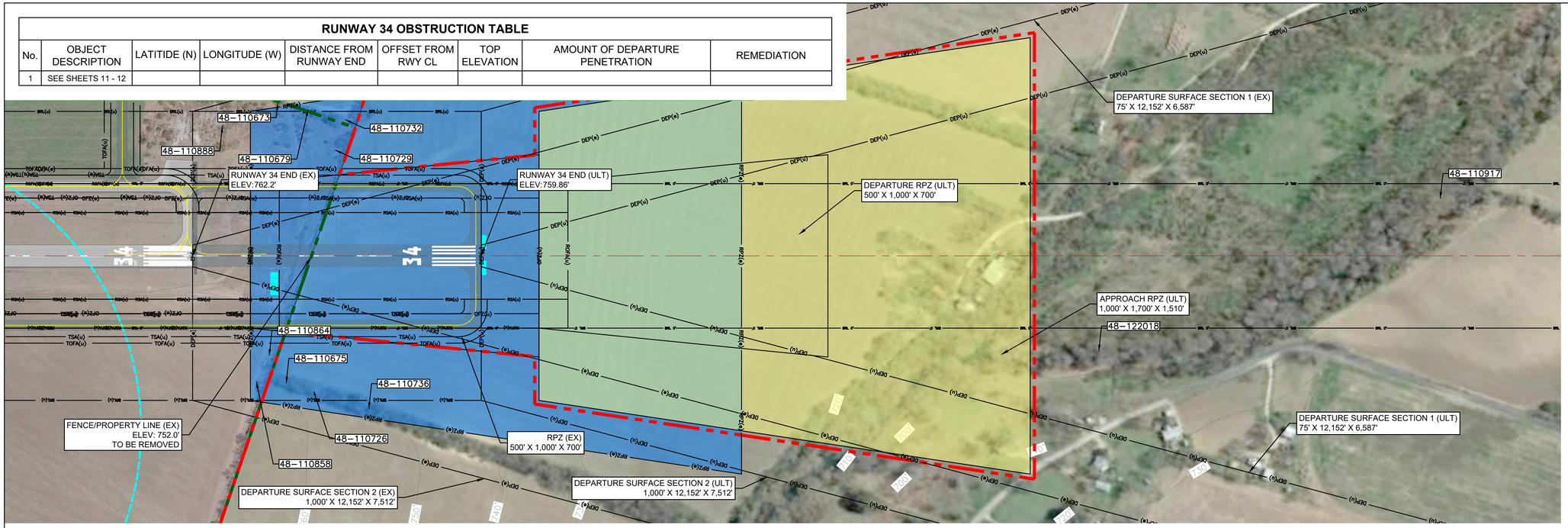

DATE: FEB., 2023
ANNUAL RATE OF CHANGE: 0°06'41"W
SOURCE: U.S. NGDC

200' 0 200' 400'
HORIZONTAL SCALE IN FEET

20' 0 20' 40'
VERTICAL SCALE IN FEET

NOTES:

1. ALL HORIZONTAL COORDINATES ARE SHOWN IN TEXAS STATE PLANE SOUTH CENTRAL ZONE, US FOOT, NAD 83/2019.
2. ALL VERTICAL COORDINATES ARE SHOWN IN NAD 88.
3. NO OBSTRUCTION SURVEY PROVIDED. OBSTACLE DATA WAS OBTAINED FROM THE FAA AIRPORT DATA ND INFORMATION PORTAL WEBSITE.

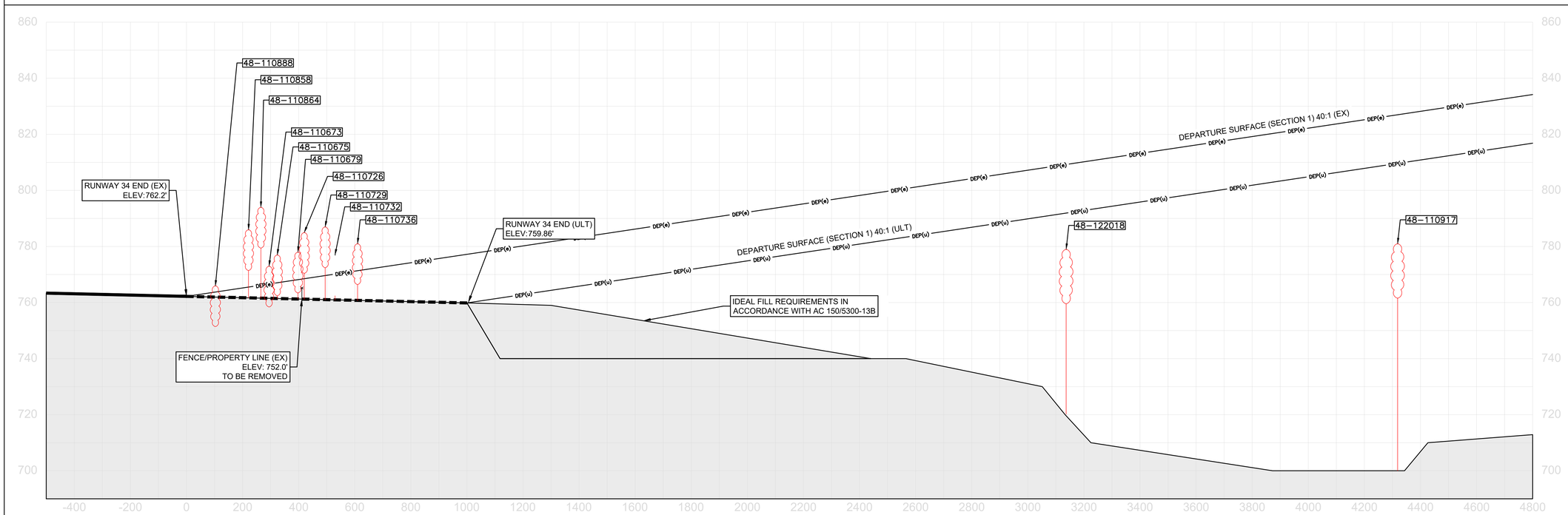

KSA

DES: ED	ISSUE RECORD			
DR: ED	NO.	BY	DATE	REVISION
CH: MM				
APP: MM				

Castroville MUNICIPAL AIRPORT

CASTROVILLE MUNICIPAL AIRPORT
CASTROVILLE, TEXAS

AIRPORT LAYOUT PLAN

RUNWAY DEPARTURE SURFACE DRAWING - RUNWAY 34

AIP GRANT NO.	KSA JOB NO.	DATE:
3-48-0215-xx-2019	CAS.043	July 25, 2023

10
SHEET NO.

\\ksa.net\gateway\Projects\CAS043\008 CAD\02 ALP\30 Sheets\CAS043-C-ALP-PROFILES.dwg : RUNWAY DEPARTURE SURFACE DRAWING - RUNWAY 34

Name	Obstacle Type	Latitude	Longitude	Latitude(DD)	Longitude(DD)	StateCode	AmslHeight	AglHeight	AccuracyH	AccuracyV	FaaStudyNumber	Recommendation
48-110603	TREE	29°21'7.8299"N	98°51'20.9599"W	29.35217	-98.8558	TX	798	21	1	A		Remove
48-110632	TREE	29°21'10.4100"N	98°51'21.0100"W	29.35289	-98.8558	TX	802	26	1	A		Remove
48-110637	TREE	29°21'16.1199"N	98°51'18.8200"W	29.35448	-98.8552	TX	811	35	1	A		Remove
48-110638	POLE	29°21'16.4199"N	98°51'20.2199"W	29.35456	-98.8556	TX	818	42	1	A		Obstuction Lighting
48-110639	TREE	29°21'16.2899"N	98°51'20.9900"W	29.35452	-98.8558	TX	829	53	1	A		Remove
48-110643	POLE	29°21'17.9499"N	98°51'19.2399"W	29.35499	-98.8553	TX	831	55	1	A		Obstuction Lighting
48-110644	POLE	29°21'18.0600"N	98°51'19.2700"W	29.35502	-98.8554	TX	829	53	1	A		Obstuction Lighting
48-110645	TREE	29°21'17.8799"N	98°51'21.0199"W	29.35497	-98.8558	TX	823	46	1	A		Remove
48-110646	GRAIN_ELEVATOR	29°21'14.0600"N	98°51'31.5600"W	29.35391	-98.8588	TX	870	88	1	A		Obstuction Lighting
48-110673	TREE	29°20'8.1800"N	98°50'48.5099"W	29.33561	-98.8468	TX	773		1	A		Remove
48-110675	TREE	29°20'4.7900"N	98°50'58.7200"W	29.33466	-98.8496	TX	777		1	A		Remove
48-110679	TREE	29°20'7.1299"N	98°50'48.3499"W	29.33531	-98.8468	TX	778		1	A		Remove
48-110681	POLE	29°21'18.0099"N	98°51'22.6999"W	29.355	-98.8563	TX	830	53	1	A		Obstuction Lighting
48-110682	CATENARY	29°21'18.0099"N	98°51'22.8500"W	29.355	-98.8563	TX	827	50	1	A		Obstuction Lighting
48-110683	TREE	29°21'15.5699"N	98°51'29.4499"W	29.35432	-98.8582	TX	840		1	A		Remove
48-110684	CATENARY	29°21'18.1200"N	98°51'23.4999"W	29.35503	-98.8565	TX	822	45	1	A		Obstuction Lighting
48-110685	CATENARY	29°21'18.0199"N	98°51'24.0199"W	29.35501	-98.8567	TX	820	42	1	A		Obstuction Lighting
48-110686	CATENARY	29°21'18.0300"N	98°51'25.1700"W	29.35501	-98.857	TX	818	40	1	A		Obstuction Lighting
48-110687	POLE	29°21'18.1499"N	98°51'25.4799"W	29.35504	-98.8571	TX	818	41	1	A		Obstuction Lighting
48-110726	TREE	29°20'3.7900"N	98°50'58.7000"W	29.33439	-98.8496	TX	785		1	A		Remove
48-110729	TREE	29°20'5.7899"N	98°50'49.4899"W	29.33494	-98.8471	TX	787		1	A		Remove
48-110732	TREE	29°20'5.8000"N	98°50'48.2399"W	29.33494	-98.8467	TX	777		1	A		Remove
48-110736	TREE	29°20'1.8300"N	98°50'58.6000"W	29.33384	-98.8496	TX	781		1	A		Remove
48-110858	TREE	29°20'5.7599"N	98°50'59.0700"W	29.33493	-98.8497	TX	786		1	A		Remove
48-110864	TREE	29°20'5.6499"N	98°50'57.9000"W	29.3349	-98.8494	TX	794		1	A		Remove
48-110888	TREE	29°20'9.7199"N	98°50'50.0500"W	29.33603	-98.8472	TX	766	15	1	A		Remove
48-110908	CATENARY	29°21'18.1900"N	98°51'25.9000"W	29.35505	-98.8572	TX	817	39	1	A		Obstuction Lighting
48-110909	CATENARY	29°21'18.1000"N	98°51'26.4300"W	29.35503	-98.8573	TX	816	38	1	A		Obstuction Lighting
48-110910	POLE	29°21'20.4899"N	98°51'20.7399"W	29.35569	-98.8558	TX	822	46	1	A		Obstuction Lighting
48-110912	TREE	29°21'16.0599"N	98°51'33.9599"W	29.35446	-98.8594	TX	844		1	A		Remove
48-110913	TREE	29°21'17.1500"N	98°51'33.8900"W	29.35476	-98.8594	TX	845		1	A		Remove
48-110914	TREE	29°21'16.6499"N	98°51'34.9999"W	29.35462	-98.8597	TX	851		1	A		Remove
48-110917	TREE	29°19'29.4600"N	98°50'37.1800"W	29.32485	-98.8437	TX	781	81	1	A		Remove
48-110918	TREE	29°21'49.2600"N	98°51'34.1200"W	29.36368	-98.8595	TX	838	44	1	A		Remove
48-110919	POLE	29°19'13.2900"N	98°50'32.5799"W	29.32036	-98.8424	TX	781	36	1	A		Obstuction Lighting
48-110923	TANK	29°18'56.4299"N	98°49'54.7399"W	29.31567	-98.8319	TX	795	54	1	A		Obstuction Lighting
48-122018	TREE	29°19'38.8199"N	98°50'47.1700"W	29.32745	-98.8464	TX	779	87	1	A		Remove
48-122215	POLE	29°20'57.5900"N	98°51'8.2400"W	29.34933	-98.8523	TX	807	38	1	A		Obstuction Lighting
48-122217	POLE	29°21'12.6300"N	98°51'10.1300"W	29.35351	-98.8528	TX	816		1	A		Obstuction Lighting
48-122999	TREE	29°21'14.8499"N	98°51'20.9199"W	29.35412	-98.8558	TX	838	61	1	A		Remove
48-123011	CATENARY	29°21'18.0900"N	98°51'24.6199"W	29.35503	-98.8568	TX	818	40	1	A		Obstuction Lighting
48-123226	TRANSMISSION_LINE	29°22'32.6200"N	98°51'34.8100"W	29.37573	-98.8597	TX	902	90	1	A		Obstuction Lighting
48-125338	TRANSMISSION_LINE	29°22'41.4999"N	98°52'22.5500"W	29.37819	-98.8729	TX	886	75	4	D	2011-ASW-6981-OE	Obstuction Lighting
48-125408	TRANSMISSION_LINE	29°22'32.2899"N	98°52'22.6700"W	29.37564	-98.873	TX	885	82	4	D	2011-ASW-6979-OE	Obstuction Lighting
48-125409	TRANSMISSION_LINE	29°22'36.9000"N	98°52'22.6099"W	29.37692	-98.8729	TX	882	75	4	D	2011-ASW-6980-OE	Obstuction Lighting
48-125445	TRANSMISSION_LINE	29°22'32.2799"N	98°52'30.0000"W	29.37563	-98.875	TX	882	80	4	D	2011-ASW-6978-OE	Obstuction Lighting
48-134295	BUILDING	29°21'30.0399"N	98°51'33.0099"W	29.35834	-98.8592	TX	810	31	4	D	2016-ASW-1427-OE	Obstuction Lighting
48-134296	BUILDING	29°21'30.0600"N	98°51'26.8899"W	29.35835	-98.8575	TX	810	31	4	D	2016-ASW-1428-OE	Obstuction Lighting

NOTES:

1. ALL HORIZONTAL COORDINATES ARE SHOWN IN TEXAS STATE PLANE SOUTH CENTRAL ZONE, US FOOT, NAD 83/2019.
2. ALL VERTICAL COORDINATES ARE SHOWN IN NAD 88.
3. NO OBSTRUCTION SURVEY PROVIDED. OBSTACLE DATA WAS OBTAINED FROM THE FAA AIRPORT DATA ND INFORMATION PORTAL WEBSITE.

KSA

DES: ED
DR: ED
CH: MM
APP: MM

ISSUE RECORD

NO.	BY	DATE	REVISION

Castroville MUNICIPAL AIRPORT

CASTROVILLE MUNICIPAL AIRPORT
CASTROVILLE, TEXAS

AIRPORT LAYOUT PLAN

SIGNIFICANT OBJECTS TABLE I

AIP GRANT NO. 3-48-0215-xx-2019
KSA JOB NO. CAS.043
DATE: July 25, 2023

11
SHEET NO.

\\ksa.net\gateway\Projects\CAS043\008 CAD\02 ALP\30 Sheets\CAS043-C-ALP-PROFILES.dwg : SIGNIFICANT OBJECTS TABLE I

Name	Obstacle Type	Latitude	Longitude	Latitude(DD)	Longitude(DD)	StateCode	AmslHeight	AglHeight	AccuracyH	AccuracyV	FaaStudyNumber	Recommendation
48-134297	BUILDING	29°21'26.5799"N	98°51'26.8999"W	29.35738	-98.8575	TX	810	31	4	D	2016-ASW-1429-OE	Obstuction Lighting
48-134299	SIGN	29°21'20.5999"N	98°51'31.3899"W	29.35572	-98.8587	TX	812	30	4	D	2016-ASW-1431-OE	Obstuction Lighting
48-134301	SIGN	29°21'20.3199"N	98°51'26.4999"W	29.35564	-98.8574	TX	811	30	4	D	2016-ASW-1433-OE	Obstuction Lighting
48-134302	POLE	29°21'20.6300"N	98°51'31.7599"W	29.35573	-98.8588	TX	822	42	4	D	2016-ASW-1434-OE	Obstuction Lighting
48-134303	POLE	29°21'21.3699"N	98°51'28.6300"W	29.35594	-98.858	TX	822	42	4	D	2016-ASW-1435-OE	Obstuction Lighting
48-134304	POLE	29°21'22.9299"N	98°51'33.5800"W	29.35637	-98.8593	TX	822	42	4	D	2016-ASW-1436-OE	Obstuction Lighting
48-134305	POLE	29°21'26.4399"N	98°51'32.4799"W	29.35734	-98.859	TX	821	42	4	D	2016-ASW-1438-OE	Obstuction Lighting
48-134306	POLE	29°21'23.6300"N	98°51'26.8099"W	29.35656	-98.8574	TX	821	42	4	D	2016-ASW-1439-OE	Obstuction Lighting
48-134307	POLE	29°21'28.9000"N	98°51'26.5200"W	29.35803	-98.8574	TX	821	42	4	D	2016-ASW-1440-OE	Obstuction Lighting
48-134308	POLE	29°21'29.1300"N	98°51'33.6899"W	29.35809	-98.8594	TX	820	42	4	D	2016-ASW-1441-OE	Obstuction Lighting
48-202611	POLE	29°21'36.3800"N	98°51'21.7599"W	29.36011	-98.856	TX	806	30	4	D	2021-ASW-18241-OE	Obstuction Lighting
48-202612	POLE	29°21'36.6099"N	98°51'25.2399"W	29.36017	-98.857	TX	806	30	4	D	2021-ASW-18242-OE	Obstuction Lighting
48-202613	POLE	29°21'36.3700"N	98°51'28.7499"W	29.3601	-98.858	TX	807	30	4	D	2021-ASW-18243-OE	Obstuction Lighting
48-202614	POLE	29°21'36.3300"N	98°51'30.9999"W	29.36009	-98.8586	TX	808	30	4	D	2021-ASW-18244-OE	Obstuction Lighting
48-202615	POLE	29°21'40.3099"N	98°51'24.5400"W	29.3612	-98.8568	TX	807	30	4	D	2021-ASW-18270-OE	Obstuction Lighting
48-202616	POLE	29°21'46.0800"N	98°51'20.2299"W	29.3628	-98.8556	TX	806	30	4	D	2021-ASW-18276-OE	Obstuction Lighting
48-202617	POLE	29°21'43.1999"N	98°51'18.8899"W	29.362	-98.8552	TX	807	30	4	D	2021-ASW-18277-OE	Obstuction Lighting
48-202618	POLE	29°21'41.0199"N	98°51'16.5999"W	29.36139	-98.8546	TX	805	30	4	D	2021-ASW-18278-OE	Obstuction Lighting
48-202619	POLE	29°21'36.8399"N	98°51'14.7600"W	29.36023	-98.8541	TX	802	30	4	D	2021-ASW-18279-OE	Obstuction Lighting
48-202620	POLE	29°21'41.7200"N	98°51'14.6400"W	29.36159	-98.8541	TX	805	30	4	D	2021-ASW-18280-OE	Obstuction Lighting
48-202621	POLE	29°21'46.6200"N	98°51'15.0400"W	29.36295	-98.8542	TX	805	30	4	D	2021-ASW-18281-OE	Obstuction Lighting
48-202622	POLE	29°21'42.9800"N	98°51'31.6400"W	29.36194	-98.8588	TX	819	30	4	D	2021-ASW-18312-OE	Obstuction Lighting
48-202623	POLE	29°21'40.8600"N	98°51'30.8599"W	29.36135	-98.8586	TX	812	30	4	D	2021-ASW-18313-OE	Obstuction Lighting
48-202624	POLE	29°21'41.2599"N	98°51'28.6899"W	29.36146	-98.858	TX	810	30	4	D	2021-ASW-18314-OE	Obstuction Lighting
48-202625	POLE	29°21'43.2299"N	98°51'25.1799"W	29.36201	-98.857	TX	811	30	4	D	2021-ASW-18315-OE	Obstuction Lighting
48-202626	POLE	29°21'49.6699"N	98°51'33.3200"W	29.3638	-98.8593	TX	819	30	4	D	2021-ASW-18316-OE	Obstuction Lighting
48-202627	POLE	29°21'48.8400"N	98°51'31.1699"W	29.36357	-98.8587	TX	815	30	4	D	2021-ASW-18317-OE	Obstuction Lighting
48-202628	POLE	29°21'46.9299"N	98°51'22.5699"W	29.36304	-98.8563	TX	808	30	4	D	2021-ASW-18318-OE	Obstuction Lighting
48-202629	POLE	29°21'47.8199"N	98°51'27.1500"W	29.36328	-98.8575	TX	810	30	4	D	2021-ASW-18319-OE	Obstuction Lighting
48-202630	POLE	29°21'49.0299"N	98°51'19.5400"W	29.36362	-98.8554	TX	812	30	4	D	2021-ASW-18320-OE	Obstuction Lighting
48-202631	POLE	29°21'46.7999"N	98°51'31.8899"W	29.363	-98.8589	TX	819	30	4	D	2021-ASW-18321-OE	Obstuction Lighting
48-202632	POLE	29°21'44.0499"N	98°51'27.9699"W	29.36224	-98.8578	TX	812	30	4	D	2021-ASW-18322-OE	Obstuction Lighting

NOTES:

1. ALL HORIZONTAL COORDINATES ARE SHOWN IN TEXAS STATE PLANE SOUTH CENTRAL ZONE, US FOOT, NAD 83/2019.
2. ALL VERTICAL COORDINATES ARE SHOWN IN NAD 88.
3. NO OBSTRUCTION SURVEY PROVIDED. OBSTACLE DATA WAS OBTAINED FROM THE FAA AIRPORT DATA ND INFORMATION PORTAL WEBSITE.

AIRPORT FACILITY LIST

BUILDING NUMBER	DESCRIPTION		TOP ELEVATION
	EXISTING	ULTIMATE	
1	GENERAL AVIATION TERMINAL	-	786.6'
2	FUEL FARM	-	788.1'
3	ROTATING BEACON	-	815.5'
4	BOX HANGAR	-	788.1'
5	BOX HANGAR	-	790.6'
6	BOX HANGAR	-	790.6'
7	T-HANGAR	-	777.9'
8	BOX HANGAR	-	779.4'
9	BOX HANGAR	-	779.4'
10	T-HANGAR	-	779.4'
11	SHADE HANGAR	-	778.4'
12	T-HANGAR	-	777.4'
13	T-HANGAR	-	781.6'
14	BOX HANGAR	-	781.6'
15	T-HANGAR	-	778.1'
16	BOX HANGAR	-	184.7'
17	BOX HANGAR	-	779.4'
18	BOX HANGAR	-	777.4'

AIRPORT FACILITY LIST

BUILDING NUMBER	DESCRIPTION		TOP ELEVATION
	EXISTING	ULTIMATE	
19	BOX HANGAR	-	777.4'
20	BOX HANGAR	-	777.4'
21	T-HANGAR	-	-
22	-	BOX HANGAR	-
23	-	BOX HANGAR	-
24	-	T-HANGAR	-
25	-	T-HANGAR	-
26	-	T-HANGAR	-
27	-	T-HANGAR	-
28	-	T-HANGAR	-
29	-	T-HANGAR	-
30	-	T-HANGAR	-
31	-	T-HANGAR	-
32	-	T-HANGAR	-
33	-	T-HANGAR	-
34	-	T-HANGAR	-
35	-	T-HANGAR	-
36	-	T-HANGAR	-

AIRPORT FACILITY LIST

BUILDING NUMBER	DESCRIPTION		TOP ELEVATION
	EXISTING	ULTIMATE	
37	-	T-HANGAR	-
38	-	T-HANGAR	-
39	-	T-HANGAR	-
40	-	T-HANGAR	-
41	-	FIRE STATION OPTION 1	-
42	-	FIRE STATION OPTION 2	-
43	-	STEM/MUSEUM	-
44	-	TRANSIENT HANGAR	-
45	-	BOX HANGAR	-
46	-	BOX HANGAR	-
47	-	BOX HANGAR	-
48	-	BOX HANGAR	-
49	-	BOX HANGAR	-
50	-	BOX HANGAR	-
51	AWOS		-
52	WINDCONE/SEGMENTED CIRCLE		-

IPASD LEGEND

FEATURE	EXISTING	ULTIMATE
RUNWAY/TAXIWAY OUTLINE		
RUNWAY/TAXIWAY TO BE REMOVED		
BUILDING/FACILITIES		
AIRPORT PROPERTY LINE		
ROTATING BEACON		
PROPOSED WELL		
AWOS		
PAPI		
RWY END IDENTIFIER LIGHTS (REILS)		
WINDCONE		
SEGMENTED CIRCLE		
GROUND CONTOURS	1430	

3°54'07"E
MAGNETIC
TRUE

DATE: FEB., 2023
ANNUAL RATE OF CHANGE: 0°06'41"W
SOURCE: U.S. NGDC

200' 0 200' 400'
GRAPHIC SCALE IN FEET

NOTES:

1. ALL HORIZONTAL COORDINATES ARE SHOWN IN TEXAS STATE PLANE NORTH CENTRAL ZONE, US FOOT, NAD 83/2019.
2. ALL VERTICAL COORDINATES ARE SHOWN IN NAD 88.

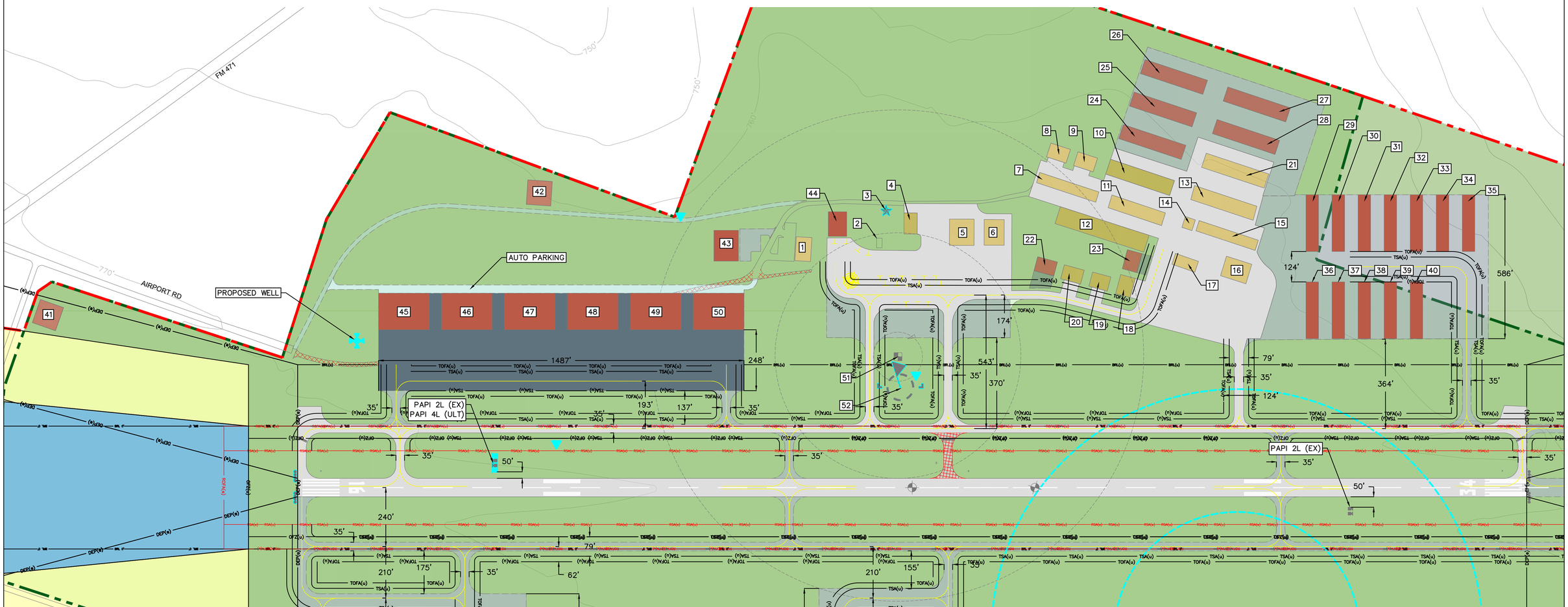

KSA

DES: ED	ISSUE RECORD			
DR: ED	NO.	BY	DATE	REVISION
CH: MM				
APP: MM				

Castroville MUNICIPAL AIRPORT

CASTROVILLE MUNICIPAL AIRPORT
CASTROVILLE, TEXAS

AIRPORT LAYOUT PLAN

AIRPORT TERMINAL AREA DRAWING I

AIP GRANT NO.	KSA JOB NO.	DATE:
3-48-0215-xx-2019	CAS.043	July 25, 2023

13
SHEET NO.

\\ksa.net\gateway\Projects\CAS043\008 CAD\02 ALP\30 Sheets\CAS043-C-ALP-ATAD.dwg : AIRPORT TERMINAL AREA DRAWING I

AIRPORT FACILITY LIST

BUILDING NUMBER	DESCRIPTION		TOP ELEVATION
	EXISTING	ULTIMATE	
53	-	BOX HANGAR	-
54	-	BOX HANGAR	-
55	-	BOX HANGAR	-
56	-	BOX HANGAR	-
57	-	BOX HANGAR	-
58	-	BOX HANGAR	-
59	-	BOX HANGAR	-
60	-	BOX HANGAR	-
61	-	BOX HANGAR	-
62	-	BOX HANGAR	-
63	-	BOX HANGAR	-
64	-	FUTURE AIR CENTER	-
65	-	AWOS	-

IPASD LEGEND

FEATURE	EXISTING	ULTIMATE
RUNWAY/TAXIWAY OUTLINE		
RUNWAY/TAXIWAY TO BE REMOVED		
BUILDING/FACILITIES		
AIRPORT PROPERTY LINE		
ROTATING BEACON		
PROPOSED WELL		
AWOS		
PAPI		
RWY END IDENTIFIER LIGHTS (REILS)		
WINDCONE		
SEGMENTED CIRCLE		
GROUND CONTOURS	1430	

3°54'07"E
MAGNETIC
TRUE

DATE: FEB., 2023
ANNUAL RATE OF CHANGE: 0°06'41"W
SOURCE: U.S. NGDC

200' 0 200' 400'
GRAPHIC SCALE IN FEET

NOTES:

1. ALL HORIZONTAL COORDINATES ARE SHOWN IN TEXAS STATE PLANE NORTH CENTRAL ZONE, US FOOT, NAD 83/2019.
2. ALL VERTICAL COORDINATES ARE SHOWN IN NAD 88.

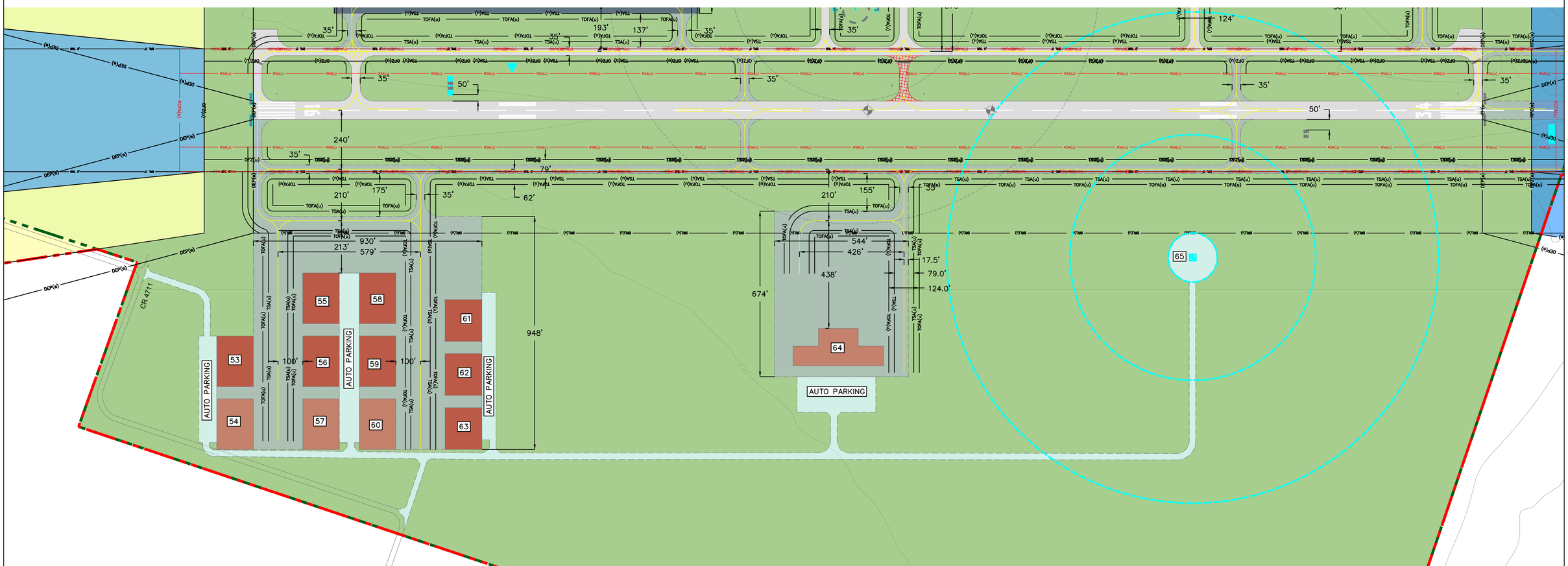

KSA	DES: ED	ISSUE RECORD			
	DR: ED	NO.	BY	DATE	REVISION
	CH: MM				
	APP: MM				

Castroville MUNICIPAL AIRPORT

CASTROVILLE MUNICIPAL AIRPORT
CASTROVILLE, TEXAS

AIRPORT LAYOUT PLAN

AIRPORT TERMINAL AREA DRAWING II

AIP GRANT NO.	KSA JOB NO.	DATE:
3-48-0215-xx-2019	CAS.043	July 25, 2023

14
SHEET NO.

\\ksa.net\gateway\Projects\CAS043\008 CAD\02 ALP\30 Sheets\CAS043-C-ALP-ATAD.dwg : AIRPORT TERMINAL AREA DRAWING II

LAND USE LEGEND

RUNWAY PROTECTION ZONE (RPZ)	
AIRPORT OPERATIONS AREA	
AVIATION RELATED DEVELOPMENT AREA	
FUTURE AVIATION RELATED DEVELOPMENT AREA	
PROPOSED NON-AERONAUTICAL DEVELOPMENT AREA	
COMMERCIAL	
AGRICULTURAL	
MUNICIPAL	
RESIDENTIAL	
EXISTING PROPERTY LINE	
ULTIMATE PROPERTY LINE	

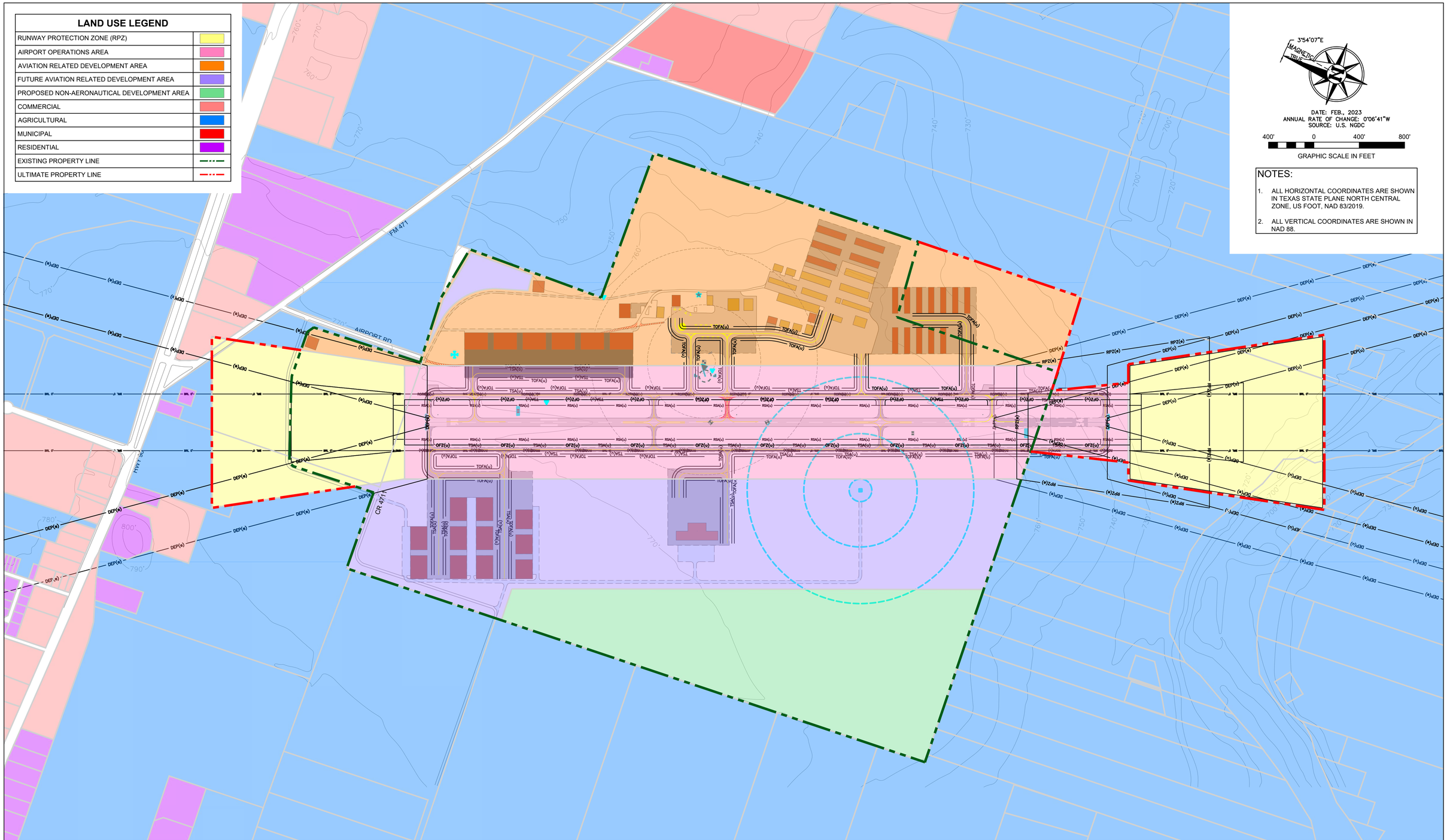

DATE: FEB., 2023
ANNUAL RATE OF CHANGE: 0°06'41"W
SOURCE: U.S. NGDC

400' 0 400' 800'

GRAPHIC SCALE IN FEET

NOTES:

1. ALL HORIZONTAL COORDINATES ARE SHOWN IN TEXAS STATE PLANE NORTH CENTRAL ZONE, US FOOT, NAD 83/2019.
2. ALL VERTICAL COORDINATES ARE SHOWN IN NAD 88.

KSA

DES: ED	ISSUE RECORD			
DR: ED	NO.	BY	DATE	REVISION
CH: MM				
APP: MM				

Castroville MUNICIPAL AIRPORT

CASTROVILLE MUNICIPAL AIRPORT
CASTROVILLE, TEXAS

AIRPORT LAYOUT PLAN

AIRPORT LAND USE DRAWING

AIP GRANT NO.	KSA JOB NO.	DATE:
3-48-0215-xx-2019	CAS.043	July 25, 2023

15

SHEET NO.

\\ksa.net\gateway\Projects\CAS043\008 CAD\02 ALP\30 Sheets\CAS043-C-ALP-ALUD.dwg : AIRPORT LAND USE DRAWING

AIRPORT PROPERTY - DATA TABLE

PARCEL	GRANTOR	INTEREST	ACREAGE	DATE ACQUIRED	VOLUME AND PAGE NUMBER	FEDERAL PROJECT NO.
1	UNITED STATES GOVERNMENT	CONVERSION	191.32	7/26/1949	VOLUME 147, PAGE 164	
2	CASTROVILLE CITY OF	CONVERSION	204.68	7/26/1949	VOLUME 147, PAGE 264	
3	CASTROVILLE CITY OF	WARRANTY DEED	23.6	-	PROPOSED (APRON EXPANSION)	
4	CST STATIONS TEXAS LLC	DEED	0.18	-	PROPOSED (RPZ CONTROL)	
5	UNKNOWN	UNKNOWN	13.97	-	PROPOSED (RPZ CONTROL)	
6	HWY 90 CASTROVILLE PARTNERS LTD	WARRANTY DEED	4.04	-	PROPOSED (RPZ CONTROL)	
7	KELLER, REYNOLD ESTATE	UNKNOWN	5.97	-	PROPOSED (RPZ CONTROL)	
8	CASTROVILLE CITY OF	WARRANTY DEED	29.606	5/8/2014	-	
9	UNITED STATES GOVERNMENT	CONVERSION	24.1	7/26/1949	VOLUME 147, PAGE 264	
10	UNITED STATES GOVERNMENT	CONVERSION	24.1	7/26/1949	VOLUME 147, PAGE 264	
11	UNITED STATES GOVERNMENT	CONVERSION	14.68	7/26/1949	VOLUME 147, PAGE 264	
12	LANGE JOSEPH & CYNTHIA	WARRANTY DEED	49.69	-	PROPOSED (RUNWAY EXPANSION AND RPZ CONTROL)	
13	BETM GUERRA INVESTMENTS LTD	WARRANTY DEED	2.66	-	PROPOSED (RPZ CONTROL)	
14	LANGE KENNETH J & KELLY C	GIFT DEED	1	-	PROPOSED (RPZ CONTROL)	
15	LANGE JOSEPH & CYNTHIA	WARRANTY DEED	0.65	-	PROPOSED (RPZ CONTROL)	
16	RODRIGUEZ BENJAMIN M & YOLANDA G	WARRANTY DEED	3.75	-	PROPOSED (RPZ CONTROL)	

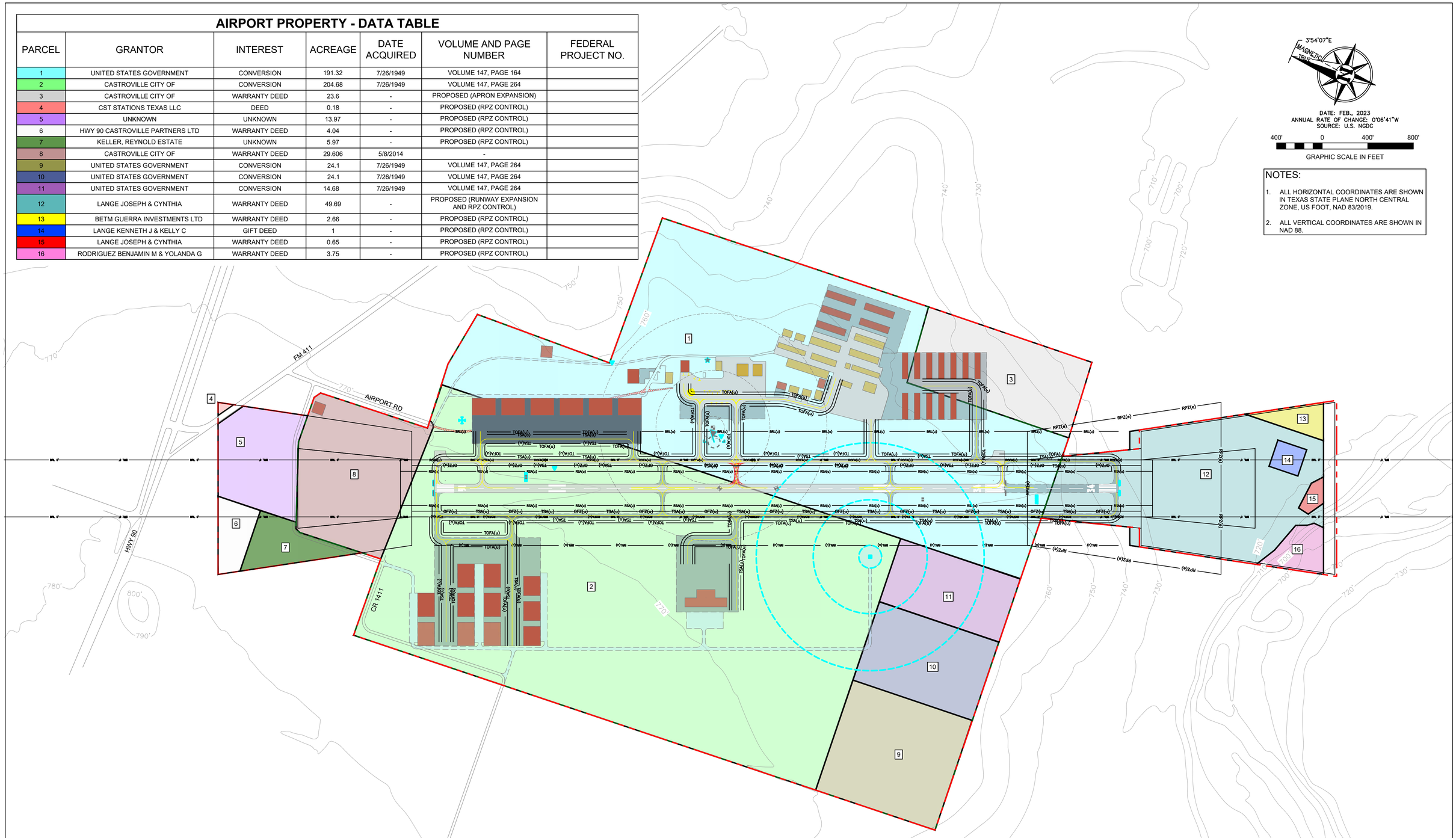

NOTES:

1. ALL HORIZONTAL COORDINATES ARE SHOWN IN TEXAS STATE PLANE NORTH CENTRAL ZONE, US FOOT, NAD 83/2019.
2. ALL VERTICAL COORDINATES ARE SHOWN IN NAD 88.

KSA

DES:	ED
DR:	ED
CH:	MM
APP:	MM

ISSUE RECORD

NO.	BY	DATE	REVISION

Castroville MUNICIPAL AIRPORT

CASTROVILLE MUNICIPAL AIRPORT CASTROVILLE, TEXAS

AIRPORT LAYOUT PLAN

AIRPORT PROPERTY MAP

AIP GRANT NO.	KSA JOB NO.	DATE:
3-48-0215-xx-2019	CAS.043	July 25, 2023

16

SHEET NO.

\\ksa.net\gateway\Projects\CAS043\008 CAD\02 ALP\30 Sheets\CAS043-C-ALP-APM.dwg : AIRPORT PROPERTY MAP